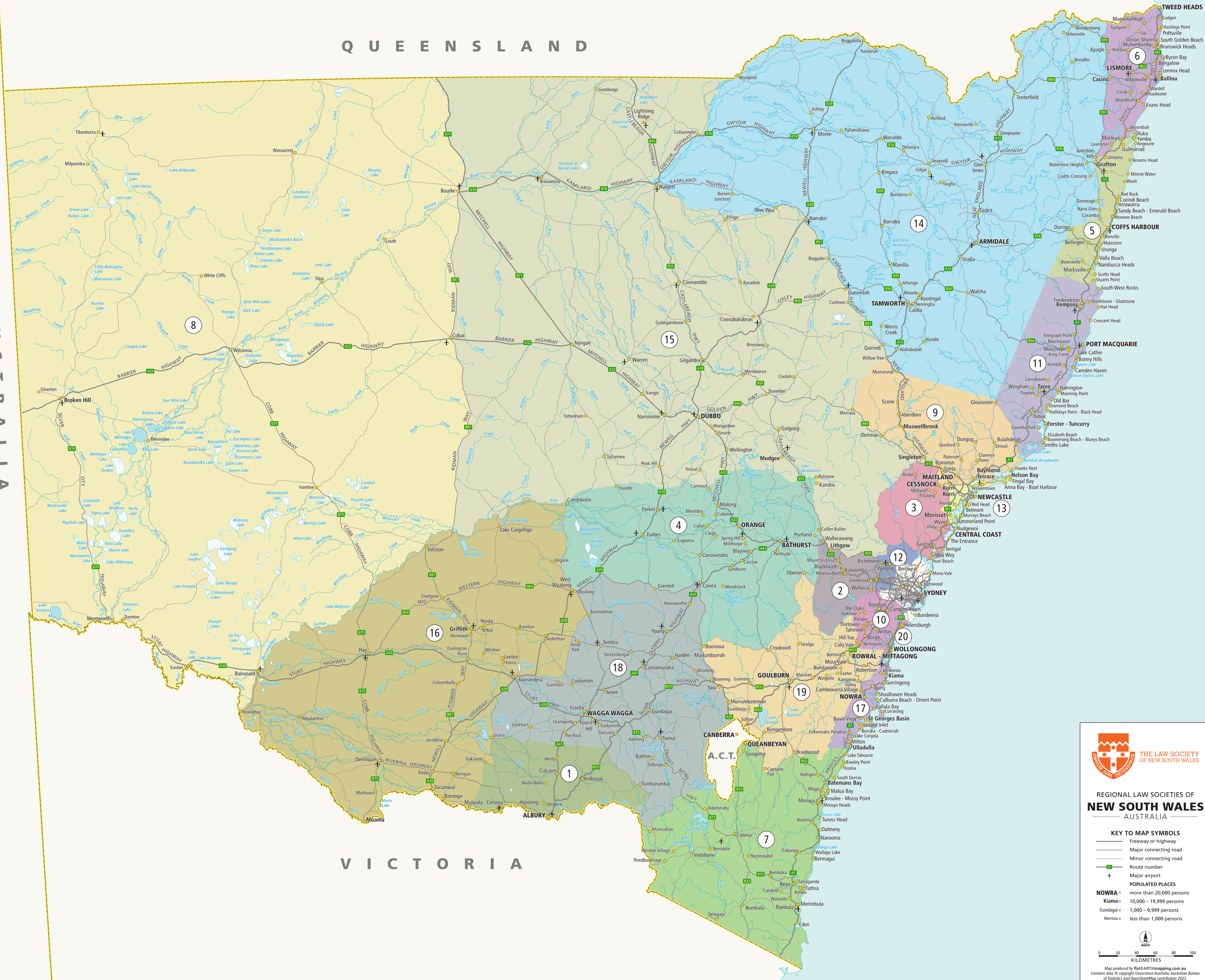


QUEENSLAND

SOUTH AUSTRALIA

KEY TO REGIONS

1	Albury and District
2	Blue Mountains
3	Central Coast
4	Central Western
5	Clarence River and Coffs Harbour
6	Far North Coast
7	Far South Coast and Monaro
8	Far West
9	Hunter Valley
10	Macarthur
11	Mid-North Coast
12	Nepean and Hawkesbury
13	Newcastle
14	North and North West
15	Orana
16	Riverina
17	Shoalhaven and District
18	South West Slopes
19	Southern Tablelands
20	Wollongong and District



THE LAW SOCIETY OF NEW SOUTH WALES

REGIONAL LAW SOCIETIES OF NEW SOUTH WALES AUSTRALIA

KEY TO MAP SYMBOLS

- Free-way or highway
- Major connecting road
- Minor connecting road
- Route number
- Major airport

POPULATED PLACES

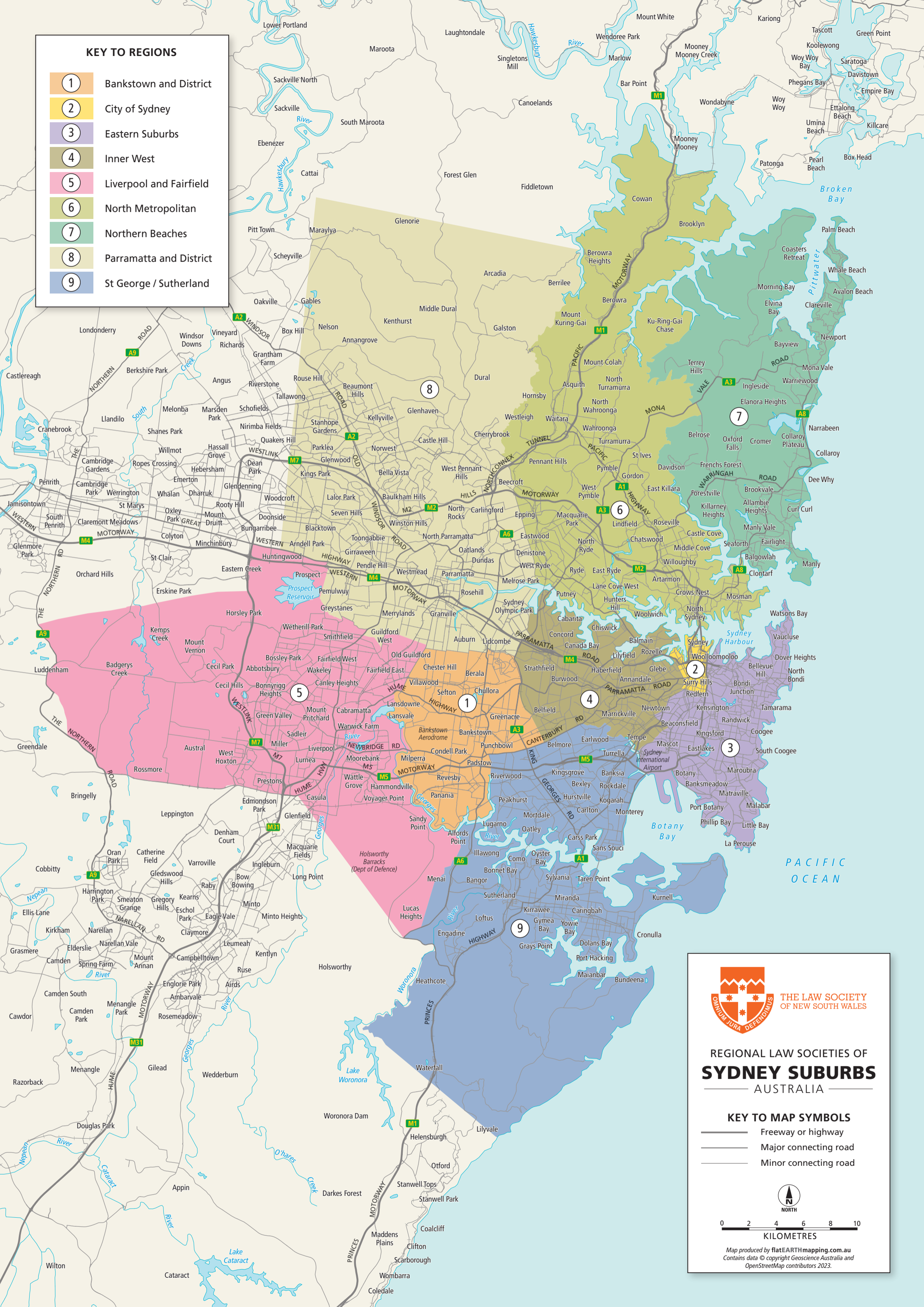
- NOWRA: more than 20,000 persons
- Kiama: 10,000 - 19,999 persons
- Gundagai: 1,000 - 9,999 persons
- Merrima: less than 1,000 persons


0 20 40 60 80 100 KILOMETRES

Map produced by flatARTsmapping.com.au
Contains data © copyright Geoscience Australia, Australian Bureau of Statistics and OpenStreetMap contributors 2023.

KEY TO REGIONS

- 1 Bankstown and District
- 2 City of Sydney
- 3 Eastern Suburbs
- 4 Inner West
- 5 Liverpool and Fairfield
- 6 North Metropolitan
- 7 Northern Beaches
- 8 Parramatta and District
- 9 St George / Sutherland






**THE LAW SOCIETY
OF NEW SOUTH WALES**


**REGIONAL LAW SOCIETIES OF
SYDNEY SUBURBS
AUSTRALIA**

KEY TO MAP SYMBOLS

- Freeway or highway
- Major connecting road
- Minor connecting road



NORTH



0 2 4 6 8 10
KILOMETRES

Map produced by flatEARTHmapping.com.au
Contains data © copyright Geoscience Australia and
OpenStreetMap contributors 2023.